

Metro Vancouver Regional Cycling Map Update

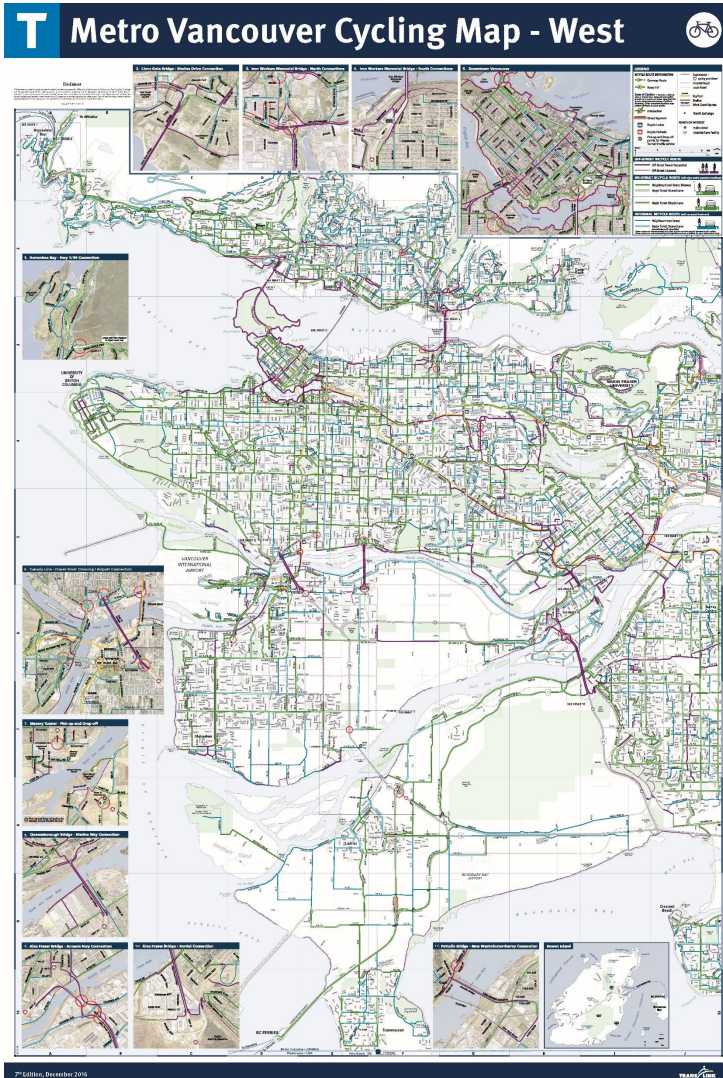
HUB Local Committee - All Committee Workshop
November 24, 2020



bikehub.ca



Background



Direction from TransLink and Municipal Staff

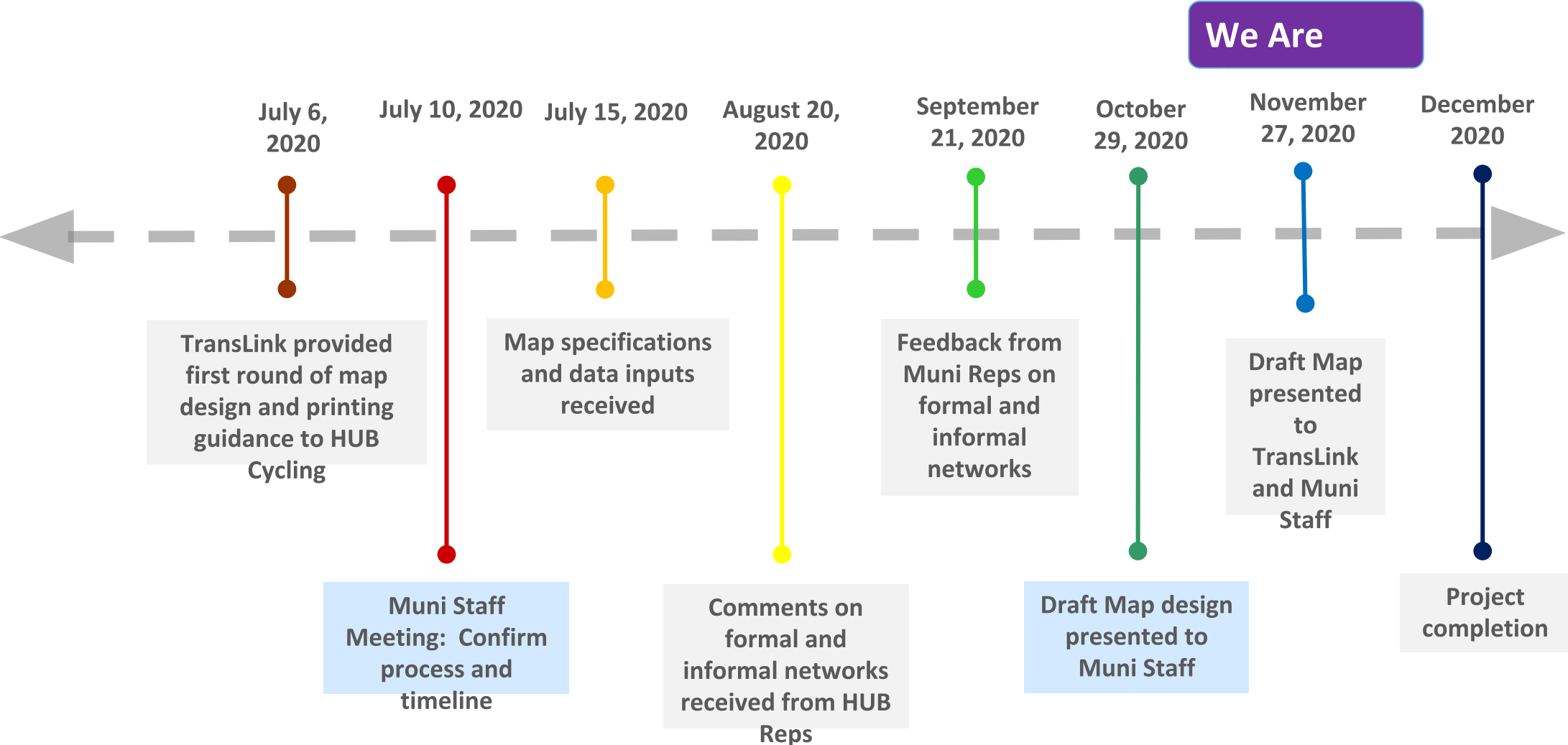
- Update the designated & informal networks
- Show routes based on comfort
- Simplify the map
- Make on-line route planning accurate

Challenges

- New kms of routes added constantly
- New stakeholders w\ different perspectives

Where we are

Regional Cycling Map Project Timeline



Network Updates – User Feedback



- HUB Local Committees:
 - Have changed informal route emphasis from direct to comfortable
 - Don't agree with classification of some formal routes
- Have some questions and concerns:
 - Details wrt informal and formal networks
 - Line Colours
 - Would prefer comfort ratings for informal routes.

Network Updates – Municipal Feedback






COMFORT

- MOST
- SOME
- FEW
- VERY FEW
- TL INFORMAL ROUTES

- TPSC members:
 - Prefer a simplified representation of each route
 - Don't agree with classification of some formal routes
 - Don't agree w/ some recommended informal routes
 - Have made recent updates to designated routes
- Temporary "COVID" facilities will not be included

CYCLE ROUTE INFORMATION

-  Bridge / Overpass
-  Steep hill
-  One way

TRANSIT

-  West Coast Express
-  SkyTrain
-  Sea Bus
-  Transit Stations
-  Bike lockers
-  Bike parkades

POINTS OF INTEREST

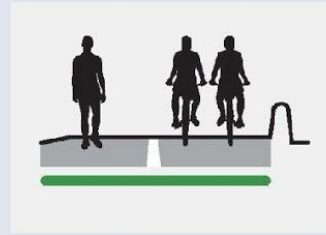
-  Community Centres
-  Hospitals
-  Post Secondary

DESIGNATED CYCLING ROUTES

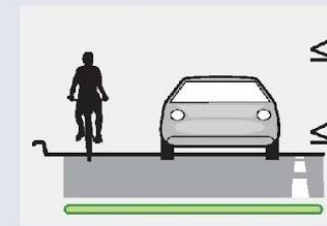
(with facilities, signs and/or pavement markings)

┌ Separated from traffic ─┘ ─────────── Unseparated from traffic ───────────┘

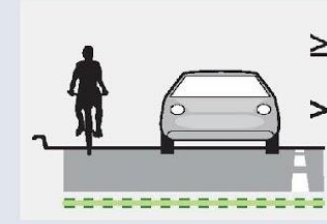
Comfortable for Most



Comfortable for Some




Comfortable for Few



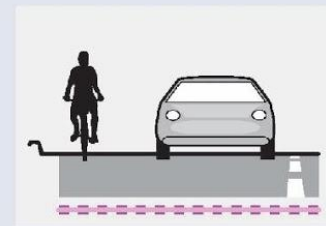
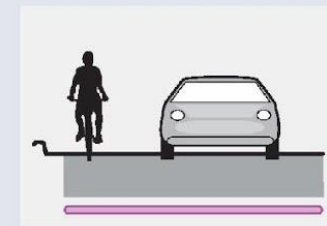
INFORMAL CYCLING ROUTES

(with no special treatment)

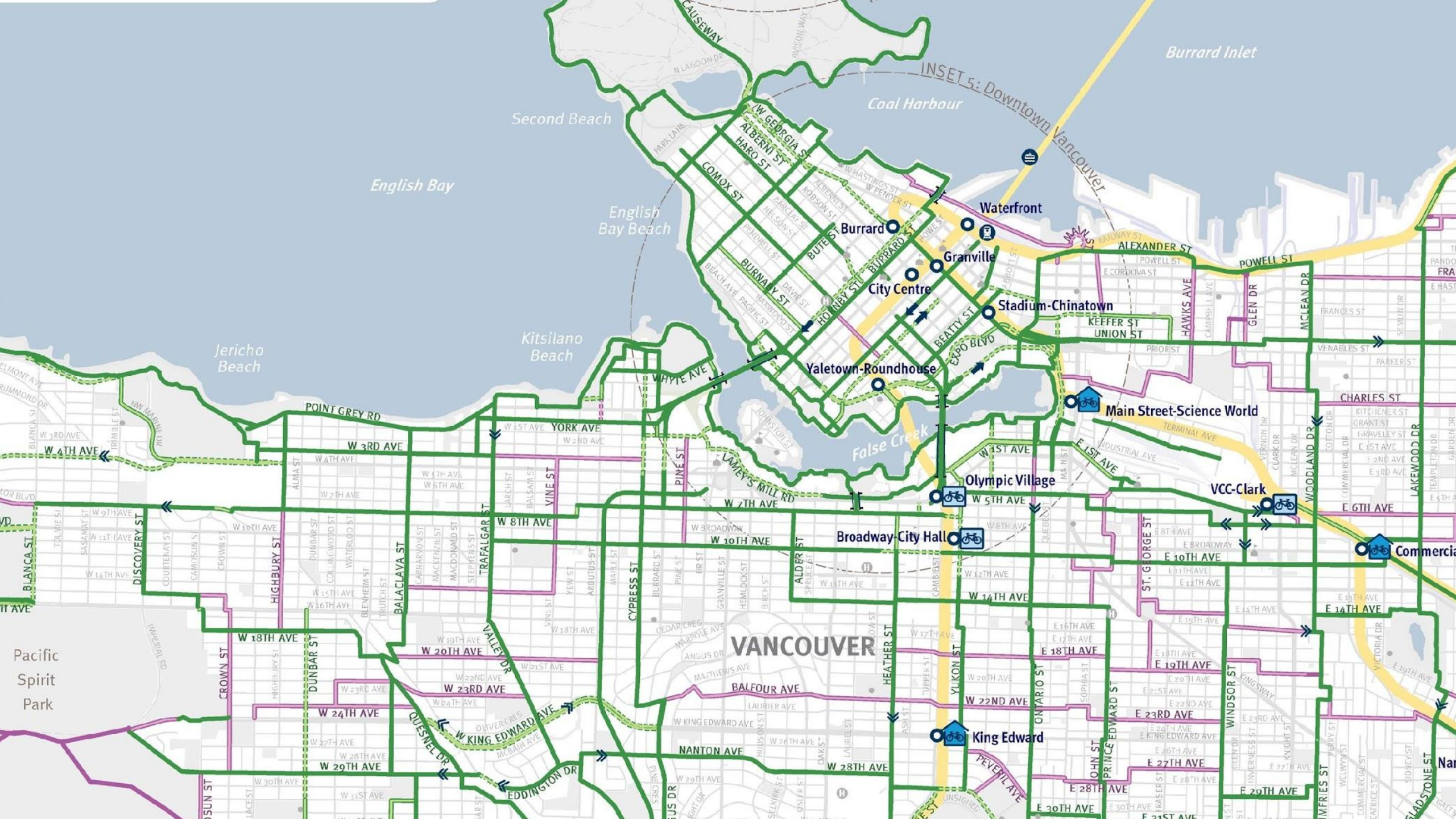
Off-street: 

Local street: 

Arterial: 



These routes can be used by people cycling but generally do not have facilities, signs or pavement markings to accommodate cycling. These routes are provided for your information only and should be used with caution.



Burrard Inlet

Coal Harbour

Second Beach

English Bay

English Bay Beach

Waterfront

Burrard

Granville

City Centre

Stadium-Chinatown

Jericho Beach

Kitsilano Beach

Yaletown-Roundhouse

Main Street-Science World

Olympic Village

VCC-Clark

Broadway-City Hall

King Edward

Commercial

VANCOUVER

Next Steps – Outstanding Issues



Map will be available

- As a pdf on TL's website
- In print
 - Subject to funding
- Through on-line trip planning tools
 - We have a Google contact
 - We are developing a process to provide ongoing updates

Next Steps - Timeline

1. Draft map to TransLink and Municipal Staff (Nov 27)
2. Final feedback (Dec 11)
3. Final map (late Dec)
4. Posting on TL site (Jan 2021)
5. Printing and on-line tools? (Jan 2021)

Please send any questions or comments to:

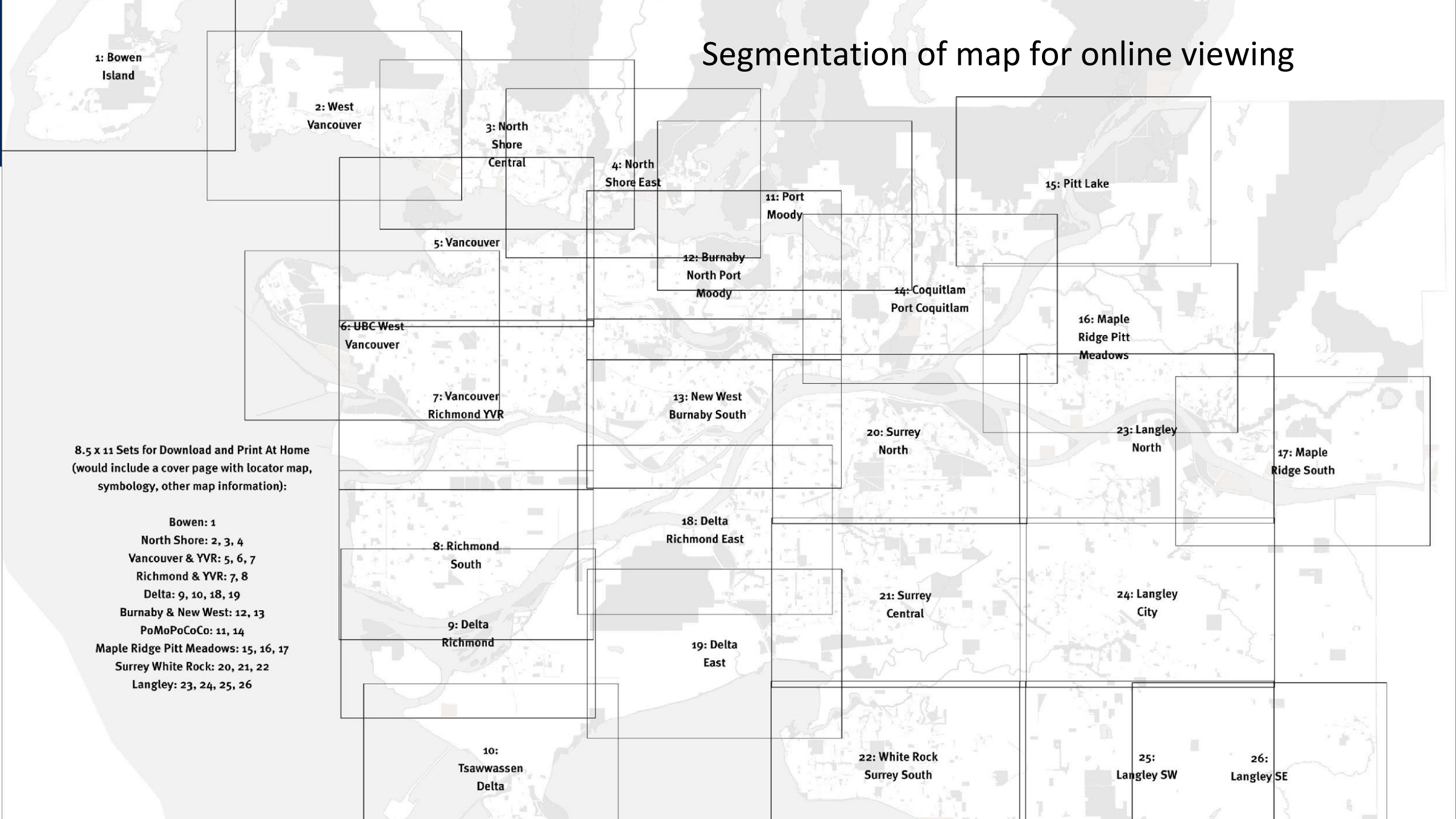
Gavin@Bikehub.ca



bikehub.ca



Segmentation of map for online viewing



1: Bowen Island

2: West Vancouver

3: North Shore Central

4: North Shore East

5: Vancouver

12: Burnaby North Port Moody

11: Port Moody

15: Pitt Lake

6: UBC West Vancouver

7: Vancouver Richmond YVR

13: New West Burnaby South

14: Coquitlam Port Coquitlam

16: Maple Ridge Pitt Meadows

8.5 x 11 Sets for Download and Print At Home
(would include a cover page with locator map, symbology, other map information):

Bowen: 1

North Shore: 2, 3, 4

Vancouver & YVR: 5, 6, 7

Richmond & YVR: 7, 8

Delta: 9, 10, 18, 19

Burnaby & New West: 12, 13

PoMoPoCoCo: 11, 14

Maple Ridge Pitt Meadows: 15, 16, 17

Surrey White Rock: 20, 21, 22

Langley: 23, 24, 25, 26

8: Richmond South

18: Delta Richmond East

9: Delta Richmond

19: Delta East

10: Tsawwassen Delta

22: White Rock Surrey South

25: Langley SW

26: Langley SE

20: Surrey North

23: Langley North

17: Maple Ridge South

21: Surrey Central

24: Langley City